

39000
113200


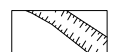
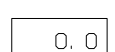
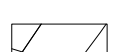
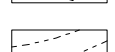

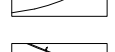



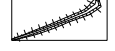

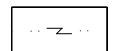

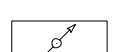





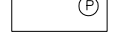
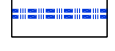

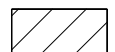

38200
113200

39000
112400

38200
112400



Legenda:

-  Curvas de Nível
 -  Taludes
 -  Cotas
 -  Parcelas Cadastrais
 -  Caminhos
 -  Arruamentos
 -  Muro
 -  Vedação
 -  Lancel
 -  Taludes
 -  Construção existente
 -  Rede eléctrica de alta tensão a 60 KV
 -  Torre de Alta Tensão
 -  Poste de Iluminação
 -  Poste de Alta Tensão
 -  Poste de Baixa Tensão
 -  Posto de Transformação
 -  Sistema de Incêndio
 -  Poço
 -  Linha de água a céu aberto
 -  Linha de água entubada
 -  Limite da área de intervenção
- Usos Existentes
-  Industrial
 -  Agrícola
 -  Residencial

Identificação da cartografia de referência
 Proprietário: Câmara Municipal de Aveiro
 Produção: Tetrapos - Técnicas Topográficas, Lda., 01/03/2011-04/04/2011
 Homologada pelo Instituto Geográfico Português IGP em 21/09/2015 (Processo n.º337)
 Falsa origem : M=+180,598; P = -86,99
 Sistema de Referência: DATUM 73, Sistema de Projecção Gauss - Elipsóide Hayford
 Origem das Coordenadas Rectangulares: Latitude 39° 40' 00" N; Longitude 8° 07' 54", 862W
 Exatidão Posicional: < 0,45 metros em altimetria e 0,30 metros em planimetria
 Exatidão Temática: 95%
 Precisão Posicional Nominal : 0,31 metros