ARRUAMENTO 3.1

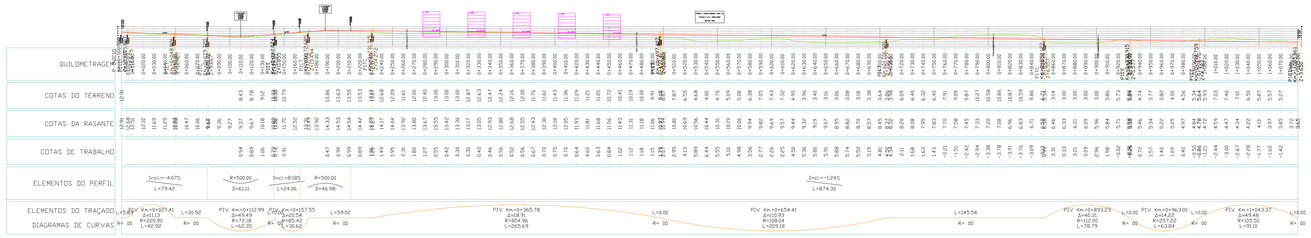

ARRUAMENTO 3.2

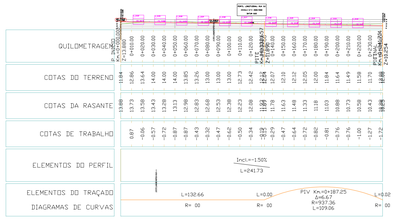

ARRUAMENTO 3.3

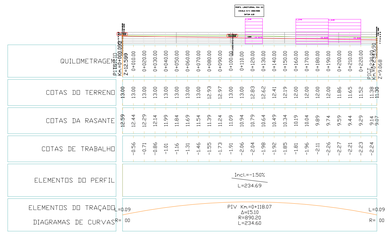

ARRUAMENTO 3.3 invertido

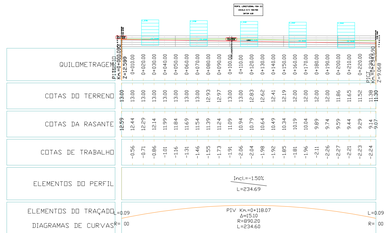

ARRUAMENTO 3.4

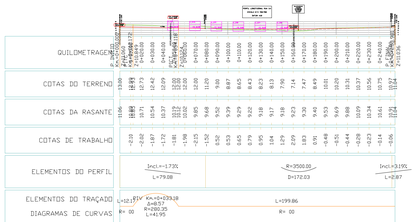

ARRUAMENTO 3.4 invertido

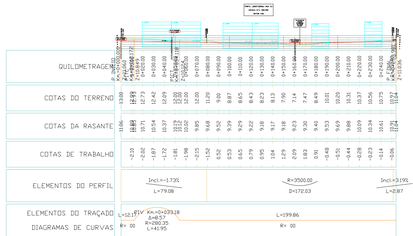

ARRUAMENTO 3.5



ARRUAMENTO 3.5 invertido



ARRUAMENTO 3.6



ARRUAMENTO 3.6 invertido



ARRUAMENTO 3.7 invertido

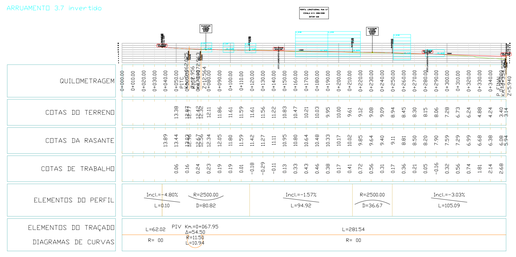

CARTOGRAFIA DE REFERÊNCIA:

Cartografia de Base: CarTop1- NdD1 1:1000 - versão homologada
Data de Homologação: 2024.07.12 pela Direção Geral do Território, Processo nº 5322
Entidade Proprietária: Câmara Municipal de Aveiro
Entidade Produtora: Municipia, SA
Limites Administrativos CAOP v2023

Sistema de Referência: Datum PT-TM06 ETRS89 (EPGS 3763)
Referencial Altimétrico: Marégrafo de Cascais (MSL)
Exatidão Posicional Planimétrica: Erro medio quadrático x E-18 m
Exatidão Posicional Altimétrica: Erro medio quadrático 60.27 m
Exatidão Temática: %de erros de classificação inferior a 5%
Precisão Posicional Nominal: 5.348m

N

CÂMARA MUNICIPAL DE AVEIRO www.cm-aveiro.pt / geral@cm-aveiro.pt	8k3
Plano de Pormenor do Parque Desportivo de Aveiro	28/08/2025
Perfis Longitudinais e Volumetrias - UE2	1:2000