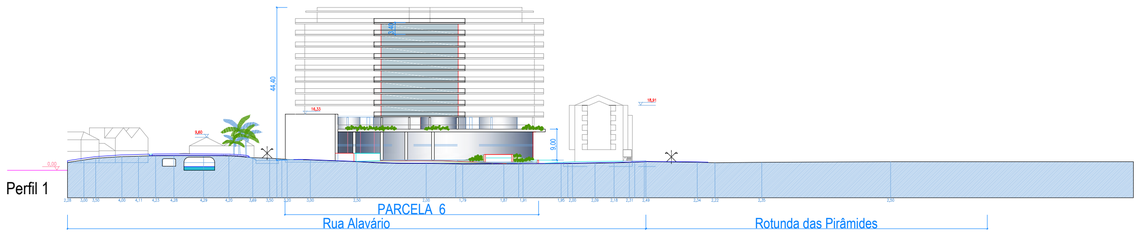

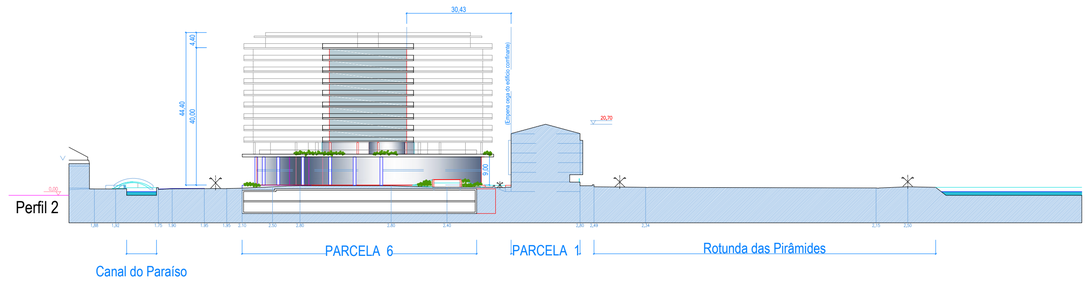





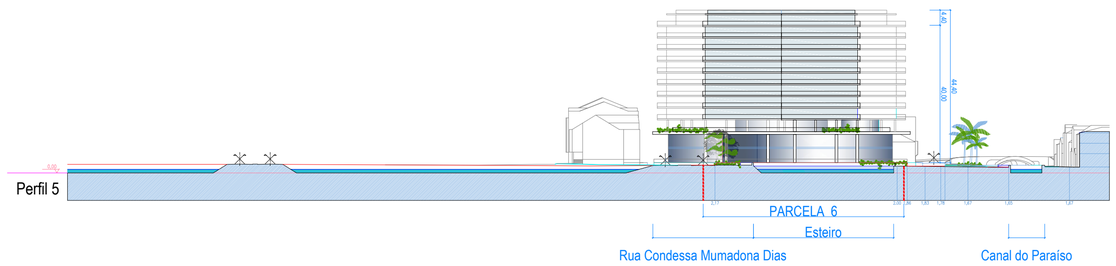

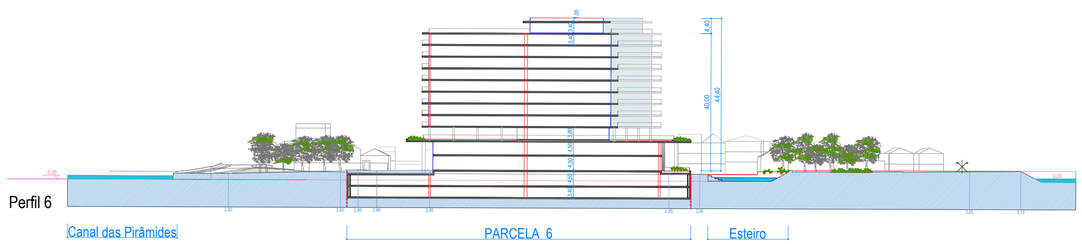

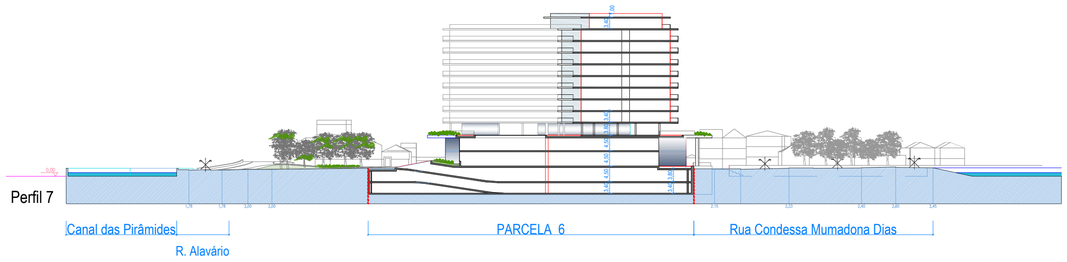

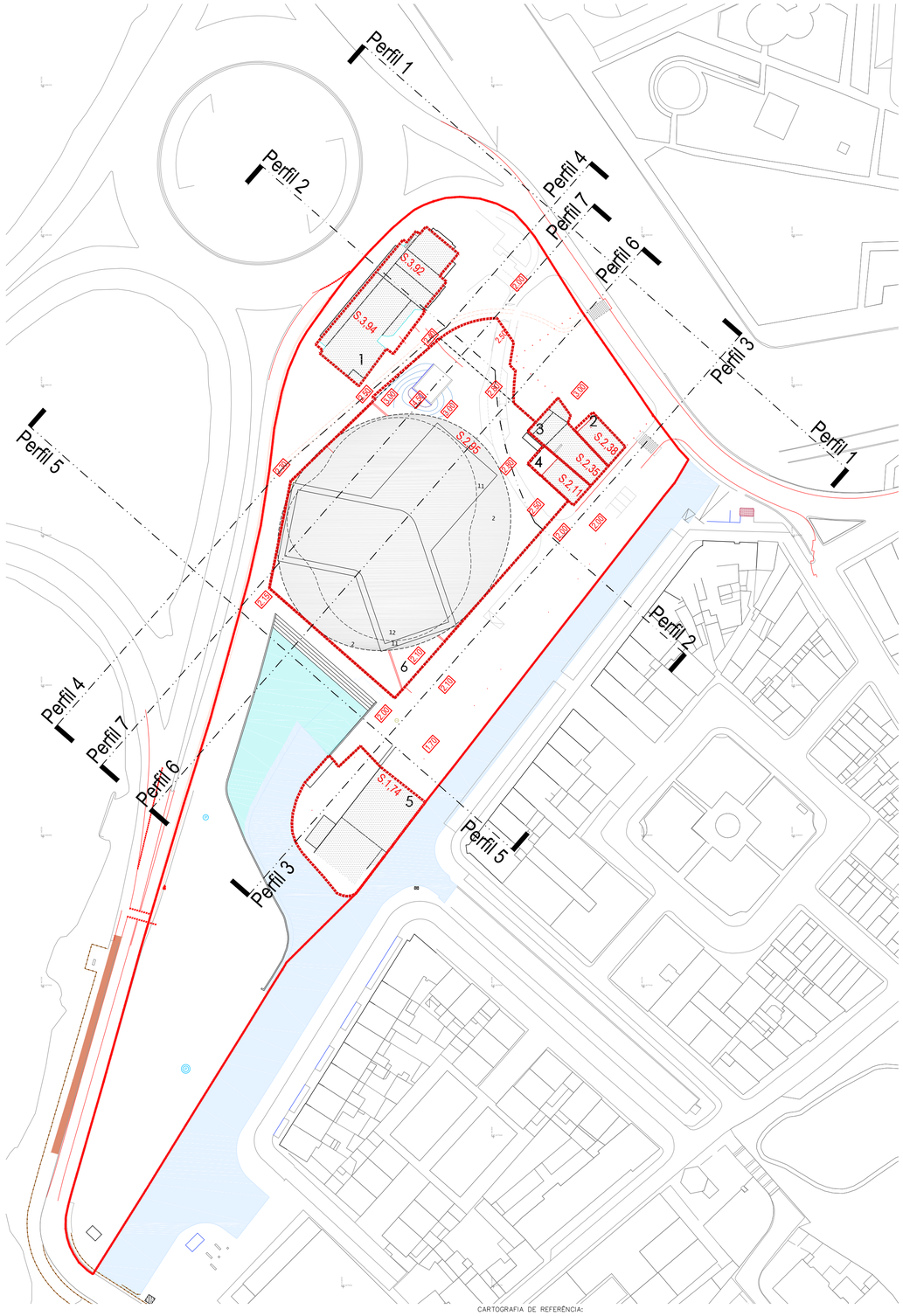

CARTOGRAFIA DE REFERÊNCIA:

Cartografia Topográfica Vetorial NdD1
Entidade Proprietária: Câmara Municipal de Aveiro
Entidade Produtora: Atlanticland Consulting Lda.
Data de Homologação: 2024.07.22 pela Direção Geral do Território, Processo nº 5.512
Sistema de Referência: Datum PT-TM06 ETRS89 (EPSG 3763)

Referencial Altimétrico: Marégrafo de Cascais (MS1)
Exatidão Posicional Planimétrica: Erro médio quadrático ≤ 0.30 m
Exatidão Posicional Altimétrica: Erro médio quadrático ≤ 0.40 m
Exatidão Temática: % de erros de classificação inferior a 5%
Precisão Posicional Nominal: 1.748 m

CÂMARA MUNICIPAL DE AVEIRO www.cm-aveiro.pt / geral@cm-aveiro.pt	3	
Plano de Pormenor do Cais do Paraíso	julho 2025	
Perfis e modelação de terreno	escala 1:1000	